

VERMONT E9-1-1 MapBook

Dorset

E9-1-1 MapBook with GIS Data

Use constraints: The 9-1-1 related data layers (Esites, Landmarks, Roads, Driveways, Footprints, Atlas Sheets, ESZ, etc.) were developed and designed for Enhanced 9-1-1 purposes only. The user should understand that the nature of the Enhanced 9-1-1 data layers means they are never complete. **Each municipal government is responsible for maintenance of the E9-1-1 database.** Other data (non-E9-1-1 related) used in the Vermont E9-1-1 MapBook is acquired from the Vermont Center for Geographic Information (VCGI) (vcgi.vermont.gov) and local Regional Planning Commissions.

Disclaimer:

This Vermont E9-1-1 MapBook and GIS data is for general reference only. Data layers that appear on the map may or may not be accurate, current or otherwise reliable. The E9-1-1 Board and the State of Vermont make no representations of any kind, including but not limited to the warranties of merchantability or fitness for a particular use, not are any such warranties to be implied with respect to the GIS data and MapBook.

For Questions/Updates:

Contact VT Enhanced 9-1-1 Board:
 Phone: 802-828-4911
 Email: e911.info@vermont.gov
 Website: e911.vermont.gov

5/6/2021



Legend

**ESITES
SITETYPE**

- **COMMERCIAL
- **CULTURAL
- **EDUCATIONAL
- **GOVERNMENT
- **INDUSTRIAL
- **OTHER COMMERCIAL
- **PUBLIC GATHERING
- **UTILITY
- ABANDONED
- ACCESS POINT
- ACCESSORY BARN
- ACCESSORY BUILDING
- AIR SUPPORT / MAINTENANCE FACILITY
- AIR TRAFFIC CONTROL CENTER / COMMAND CENTER
- AIRPORT TERMINAL
- AMBULANCE SERVICE
- AUDITORIUM / CONCERT HALL / THEATER / OPERA HOUSE
- BANK
- BOAT RAMP / DOCK
- BORDER CROSSING
- BORDER PATROL
- BREWERY
- BUS STATION / DISPATCH FACILITY
- CAMP
- CAMPGROUND
- CEMETERY

- CITY / TOWN HALL
- COAST GUARD
- COLLEGE / UNIVERSITY
- COMMERCIAL CONSTRUCTION SERVICE
- COMMERCIAL FARM
- COMMERCIAL GARAGE
- COMMERCIAL W/RESIDENCE
- COMMUNICATION BOX
- COMMUNICATION TOWER
- COMMUNITY / RECREATION FACILITY
- CONDOMINIUM
- COURT HOUSE
- CUSTOMS SERVICE
- DAY CARE FACILITY
- DEVELOPMENT SITE
- EBS TOWER
- EMERGENCY PHONE / CALLBOX
- FAIR / EXHIBITION/ RODEO GROUNDS
- FERRY TERMINAL / DISPATCH FACILITY
- FIRE STATION
- FISH FARM / HATCHERY
- FITNESS FACILITY
- FOOD DISTRIBUTION CENTER
- GAS STATION
- GATED W/BUILDING
- GATED W/O BUILDING
- GOLF COURSE
- GRAVEL PIT / QUARRY / MINE




















- GREENHOUSE / NURSERY
- GROCERY STORE
- HARBOR / MARINA
- HAZARDOUS MATERIALS FACILITY
- HAZARDOUS STORAGE FACILITY
- HEALTH CLINIC
- HELIPAD / HELIPORT / HELISPOT
- HISTORIC SITE / POINT OF INTEREST
- HOSPITAL / MEDICAL CENTER
- HOUSE OF WORSHIP
- HYDROELECTRIC FACILITY
- ICE ARENA
- INSTITUTIONAL RESIDENCE / DORM / BARRACKS
- LANDFILL
- LAW ENFORCEMENT
- LIBRARY
- LODGING B&B / HOTEL / MOTEL / INN
- LOOKOUT TOWER
- LUMBER MILL / SAW MILL
- MANUFACTURING FACILITY
- MOBILE HOME
- MORGUE
- MULTI-FAMILY DWELLING
- MUSEUM
- NATIONAL GUARD /
- NUCLEAR FACILITY
- NURSING HOME / LONG TERM CARE
- OFFICE BUILDING

- OIL / GAS FACILITY
- OTHER
- OTHER RESIDENTIAL
- OUTPATIENT CLINIC
- PARK AND RIDE / COMMUTER
- PHARMACY
- PICNIC AREA
- POST OFFICE
- PRISON / CORRECTIONAL FACILITY
- PRIVATE AND EXPRESS SHIPPING FACILITY
- PSAP
- PUBLIC BEACH
- PUBLIC TELEPHONE
- PUBLIC WATER SUPPLY INTAKE
- PUBLIC WATER SUPPLY WELL
- PUMP STATION
- RACE TRACK / DRAGSTRIP
- RAILROAD STATION
- RESIDENTIAL FARM
- REST STOP / ROADSIDE PARK
- RESTAURANT
- RETAIL FACILITY
- RV HOOKUP
- SCHOOL K / 12
- SEASONAL HOME
- SHOOTING RANGE
- SINGLE FAMILY DWELLING
- SKI AREA / ALPINE





- SOLAR FACILITY
- SPORTS ARENA /
- STATE CAPITOL
- STATE GARAGE
- STATE GOVERNMENT FACILITY
- STATE PARK
- STORAGE UNITS
- SUBSTATION
- SUGARHOUSE
- TEMPORARY STRUCTURE
- TOWN GARAGE
- TOWN OFFICE
- TRAILHEAD
- TRANSFER STATION
- UNKNOWN
- US FOREST FACILITY
- US GOVERNMENT FACILITY
- UTILITY POLE W/PHONE
- VETERINARY HOSPITAL / CLINIC
- VISITOR / INFORMATION CENTER
- WAREHOUSE
- WASTE / BIOMASS FACILITY
- WASTEWATER TREATMENT PLANT
- WATER TANK
- WATER TOWER
- WIND FACILITY / WIND TOWER
- YOUTH CAMP

Legend

Roads

-  Interstate Highway
-  US Highway
-  State Highway
-  Town Highway Class 1
-  Town Highway Class 2
-  Town Highway Class 3
-  Town Highway Class 4
-  Private
-  Driveway
-  Discontinued Road
-  Legal Trail
-  Ferry
-  Military - no public access
-  National Forest Highway
-  State Forest Highway
-  Proposed
-  Rivers
-  Driveways
-  Railroad

Hydrants

-  Drafting Site
-  Dry Hydrant
-  Municipal Hydrant
-  Pressurized Hydrant

















Townline





Emergency Service Zones



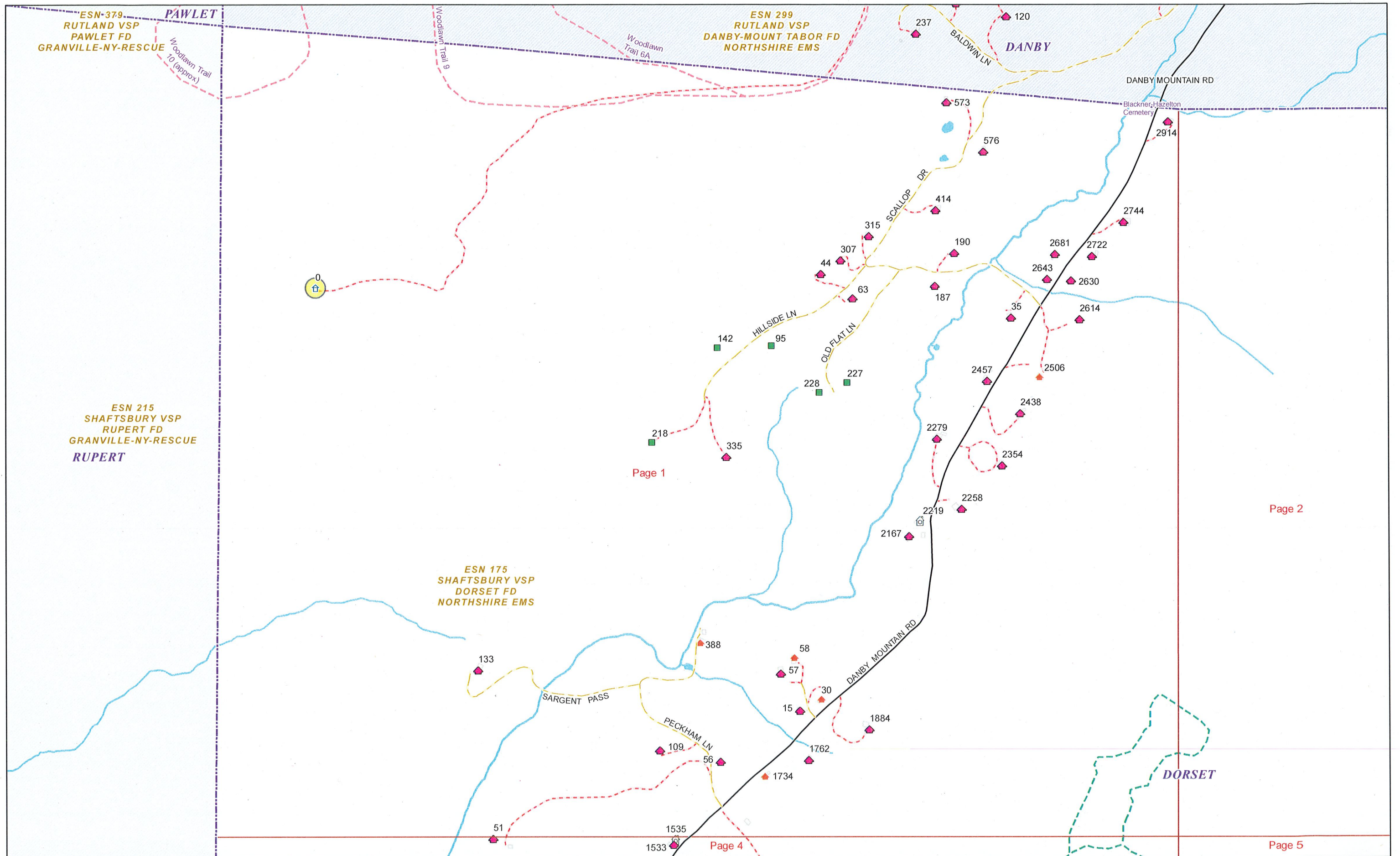
FootPrints

-  Airport
-  Solar Field
-  Alpine Trail Easiest
-  Alpine Trail Intermediate
-  Alpine Trail Advanced
-  Alpine Trail Expert
-  Alpine Glade Marked
-  Alpine Glade Not Marked
-  Building
-  Farm
-  Golf Course
-  Quarry
-  Park
-  Shopping Center
-  Stadium/Arena
-  Other

Addressing Error

-  Orange - Duplicated Addressed Building
-  Yellow - Unnumbered Building

	Community	Low	High	Pages
--U--				
UPHILL LN	DORSET	1	702	18, 24, 25
UPPER HOLLOW RD	DORSET	1	1524	11
UPPER HOLLOW RD	DORSET	1525	2298	5, 11
US ROUTE 7	DORSET	1	1528	18, 24, 25
US ROUTE 7	DORSET	1529	1698	18, 19
US ROUTE 7	DORSET	1699	2262	19
US ROUTE 7	DORSET	2263	3678	12, 18, 19
US ROUTE 7	DORSET	3679	5168	6, 12
US ROUTE 7	DORSET	5169	5684	6
US ROUTE 7	DORSET	5685	6060	2, 3, 6
US ROUTE 7	DORSET	6061	6700	3
US ROUTE 7	MANCHESTER	4951	7535	24
--V--				
VILLAGE ST	DORSET	1	395	19
VILLAGE ST N	DORSET	1	78	19
VT ROUTE 30	DORSET	1	496	22, 23
VT ROUTE 30	DORSET	497	1136	23
VT ROUTE 30	DORSET	1137	1200	17, 23
VT ROUTE 30	DORSET	1201	1964	17
VT ROUTE 30	DORSET	1965	2056	15, 16, 17
VT ROUTE 30	DORSET	2057	2770	15
VT ROUTE 30	DORSET	2771	2894	8, 10, 14, 15
VT ROUTE 30	DORSET	2895	3188	10
VT ROUTE 30	DORSET	3189	3346	9, 10
VT ROUTE 30	DORSET	3347	3670	9
VT ROUTE 30	DORSET	3671	3850	8, 9
VT ROUTE 30	DORSET	3851	4612	8
VT ROUTE 30	DORSET	4613	5212	4, 8
VT ROUTE 7A	DORSET	1	232	18, 25
VT ROUTE 7A	DORSET	233	784	25
VT ROUTE 7A	DORSET	785	864	24, 25
VT ROUTE 7A	DORSET	865	1574	24
--W--				
W BRANCH DR	DORSET	403	502	22
WIND HILL RD	DORSET	679	936	24
WINDWARD HL	DORSET	1	382	22
WINDWARD S	DORSET	1	278	22



ESN-379
RUTLAND VSP
PAWLET FD
GRANVILLE-NY-RESCUE

PAWLET

ESN 299
RUTLAND VSP
DANBY-MOUNT TABOR FD
NORTHSHIRE EMS

DANBY

ESN 215
SHAFTSBURY VSP
RUPERT FD
GRANVILLE-NY-RESCUE
RUPERT

ESN 175
SHAFTSBURY VSP
DORSET FD
NORTHSHIRE EMS

DORSET

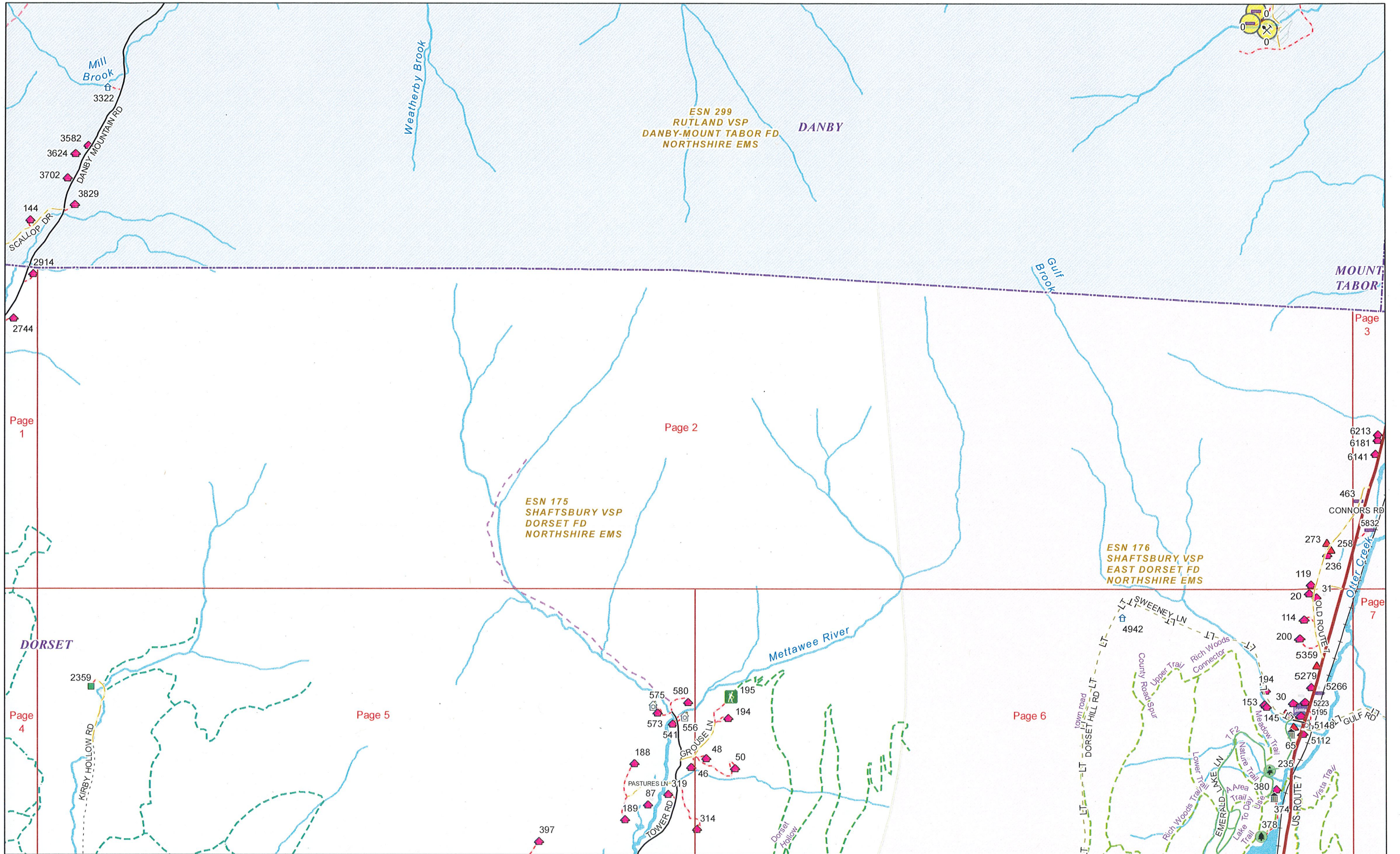
Page 1

Page 2

Page 4

Page 5





ESN 299
 RUTLAND VSP
 DANBY-MOUNT TABOR FD
 NORTHSHIRE EMS

ESN 175
 SHAFTSBURY VSP
 DORSET FD
 NORTHSHIRE EMS

ESN 176
 SHAFTSBURY VSP
 EAST DORSET FD
 NORTHSHIRE EMS



DANBY ESN 299
RUTLAND VSP
DANBY-MOUNT TABOR FD
NORTHSHIRE EMS

ESN 176
SHAFTSBURY VSP
EAST DORSET FD
NORTHSHIRE EMS

MOUNT
TABOR

ESN 162
RUTLAND VSP
DANBY-MOUNT TABOR FD
NORTHSHIRE EMS

DORSET

20

Page 6

463

273
258
236
COMBORS RD

5832

6213
6181
6141

Page 3

Page 7

51
FORD RD

MAD TOM RD

1184

1256

1008
961
1059
1115
1175
1182

Lake Trail

S END RD

S END RD



ESN 215
SHAFTSBURY VSP
RUPERT FD
GRANVILLE-NY-RESCUE

ESN 214
SHAFTSBURY VSP
RUPERT FD
SALEM RESCUE

ESN 175
SHAFTSBURY VSP
DORSET FD
NORTHSHIRE EMS

Page 1

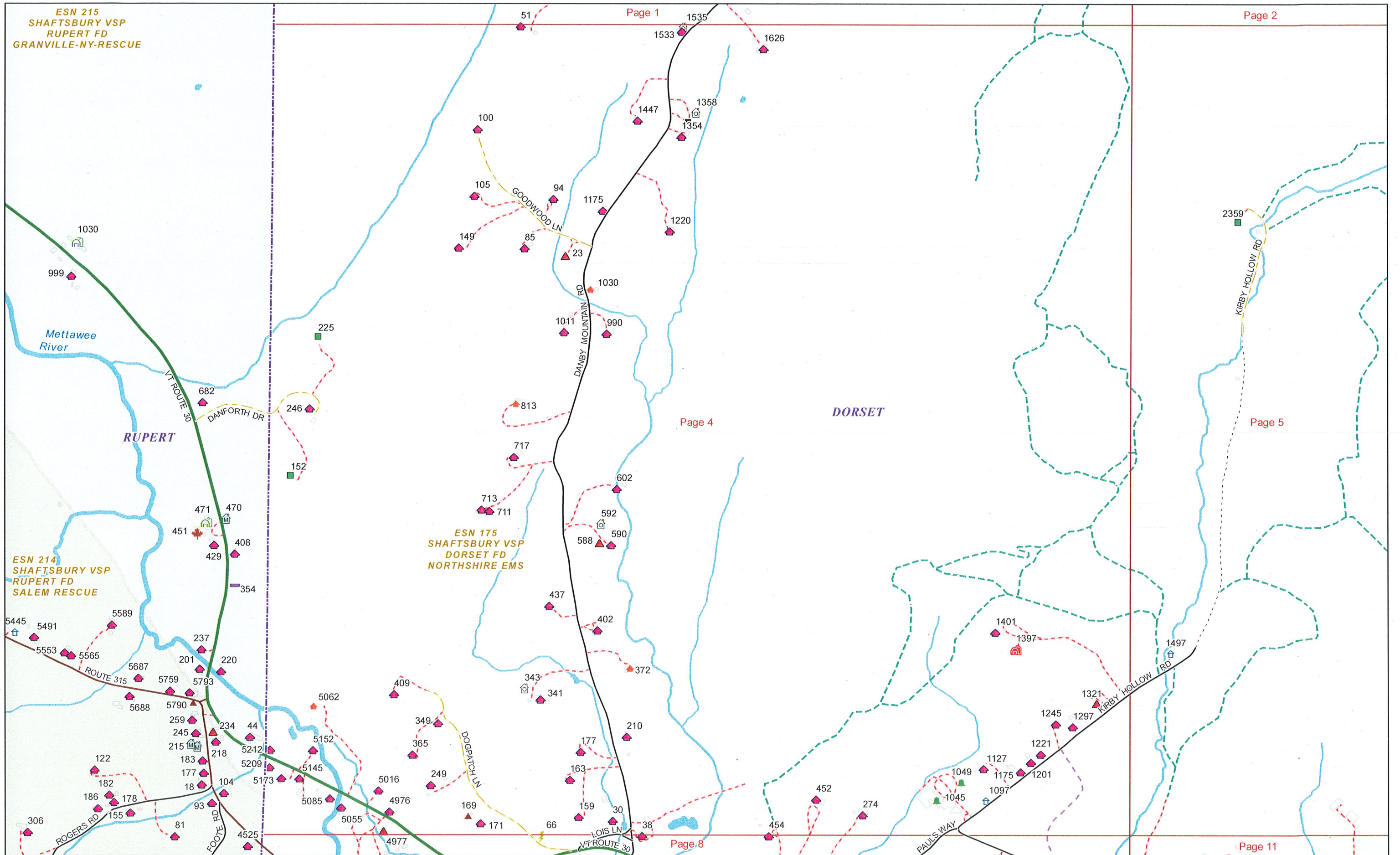
Page 2

Page 4

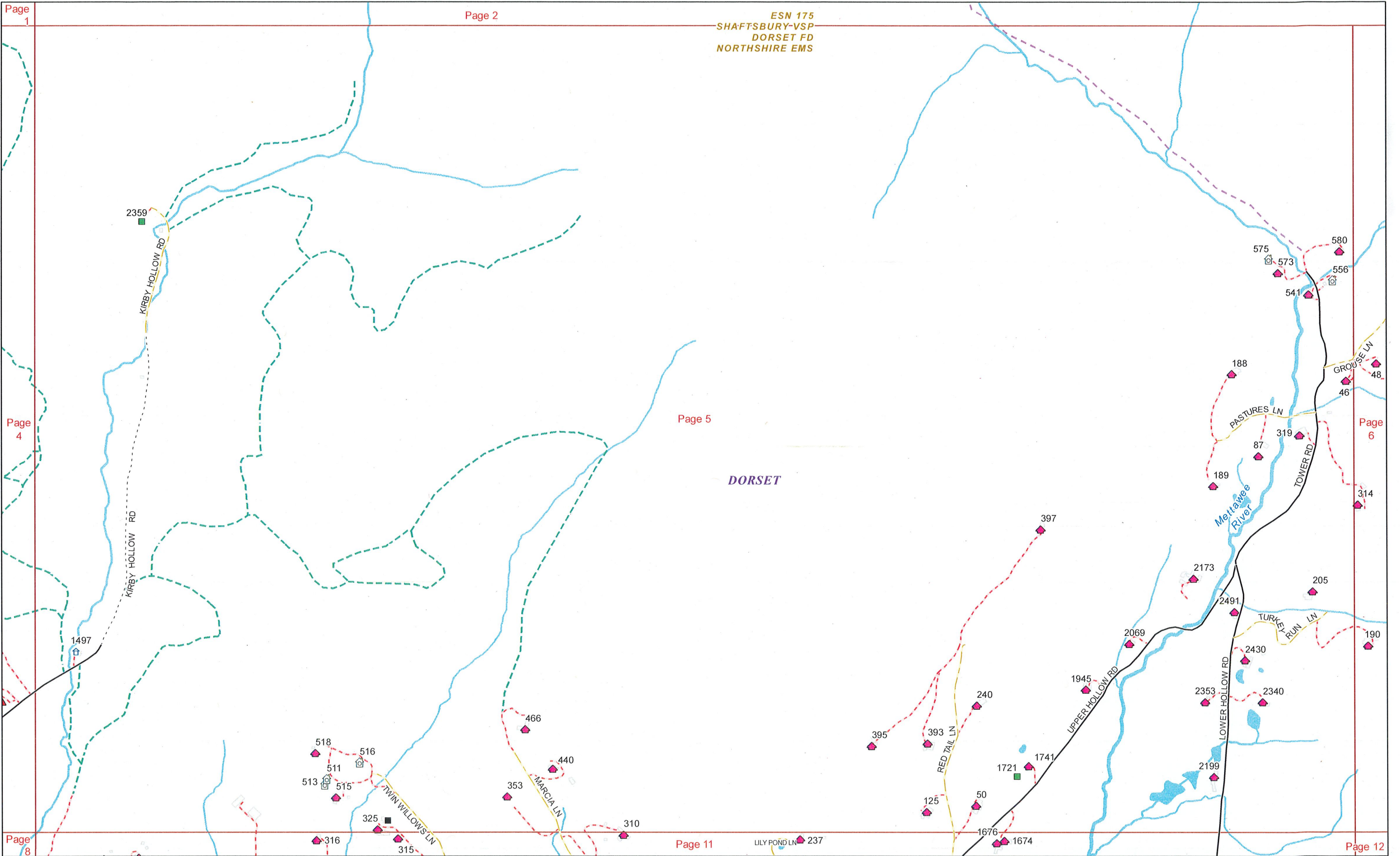
Page 5

Page 8

Page 11



DORSET



ESN 175
SHAFTSBURY_VSP
DORSET FD
NORTHSHIRE EMS

ESN 176
SHAFTSBURY VSP
EAST DORSET FD
NORTHSHIRE EMS

Page 2

Page 3

Mettawee River

Gulf Brook

CONNORS RD

OLD ROUTE 7

US ROUTE 7

US ROUTE 7

US ROUTE 7

US ROUTE 7

US ROUTE 7

US ROUTE 7

US ROUTE 7

US ROUTE 7

US ROUTE 7

US ROUTE 7

US ROUTE 7

US ROUTE 7

US ROUTE 7

US ROUTE 7

US ROUTE 7

US ROUTE 7

US ROUTE 7

US ROUTE 7

US ROUTE 7

US ROUTE 7

US ROUTE 7

US ROUTE 7

US ROUTE 7

US ROUTE 7

US ROUTE 7

US ROUTE 7

US ROUTE 7

US ROUTE 7

US ROUTE 7

US ROUTE 7

DORSET

Page 6

Page 7

Page 5

Page 11

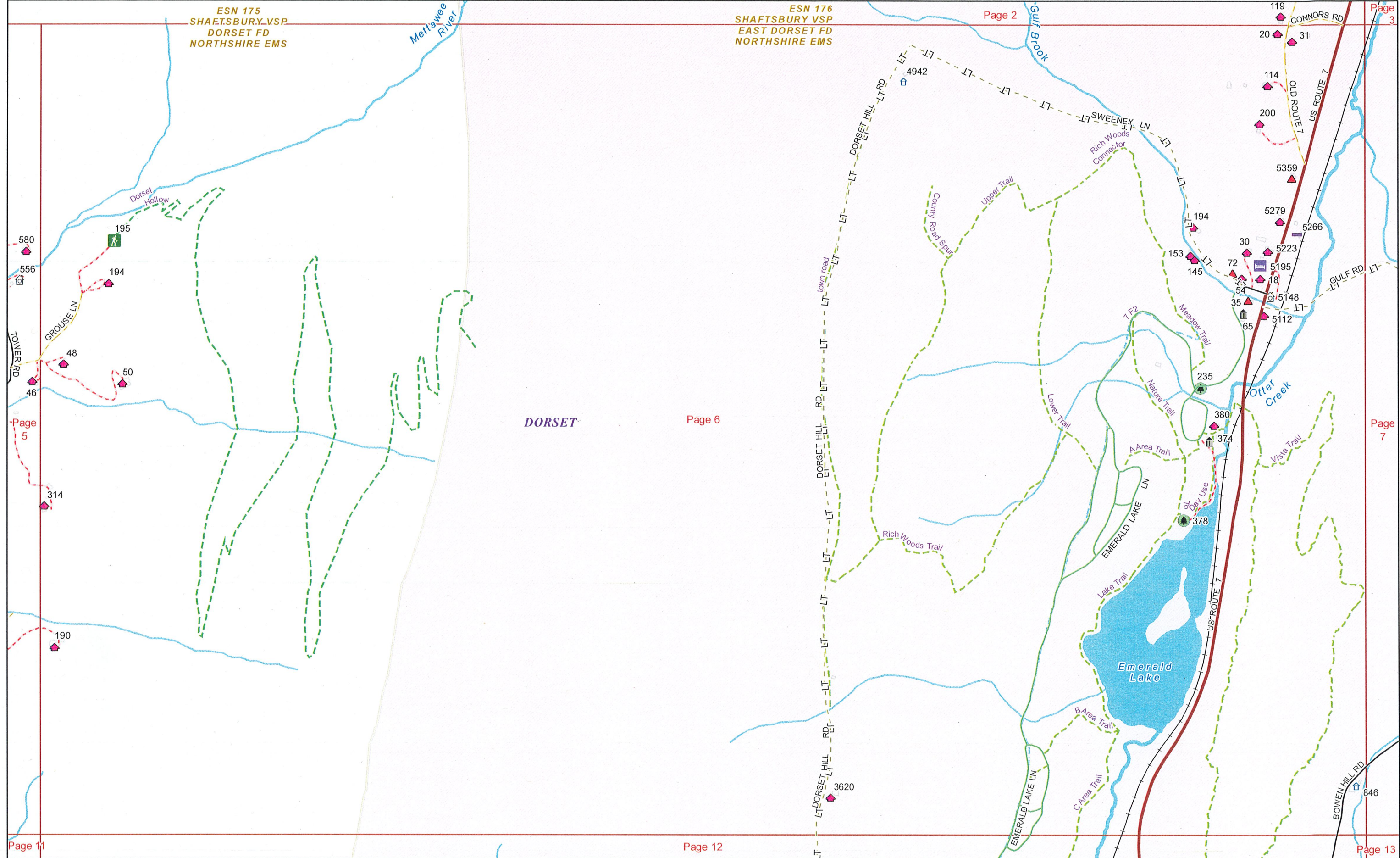
Page 12

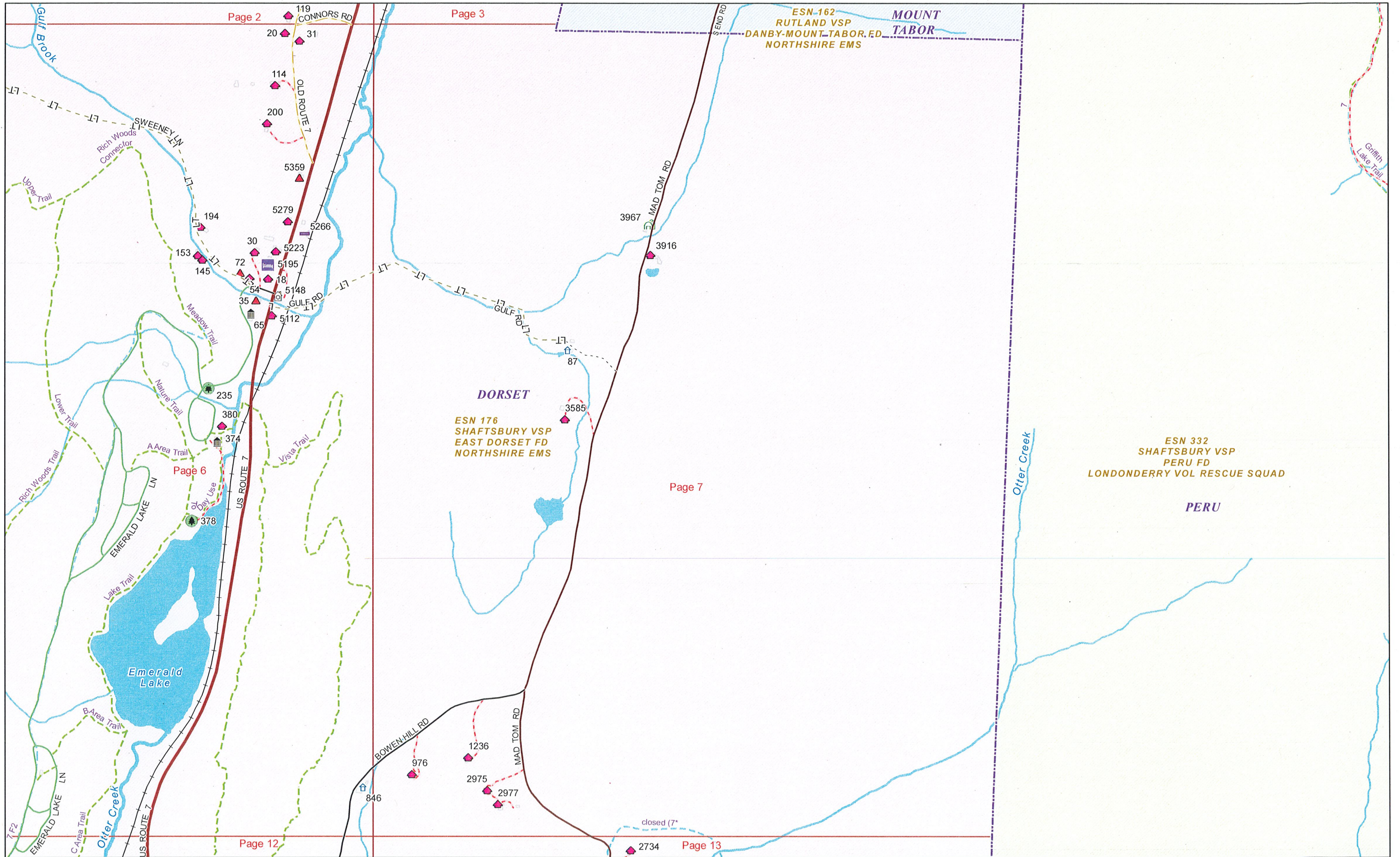
Page 13

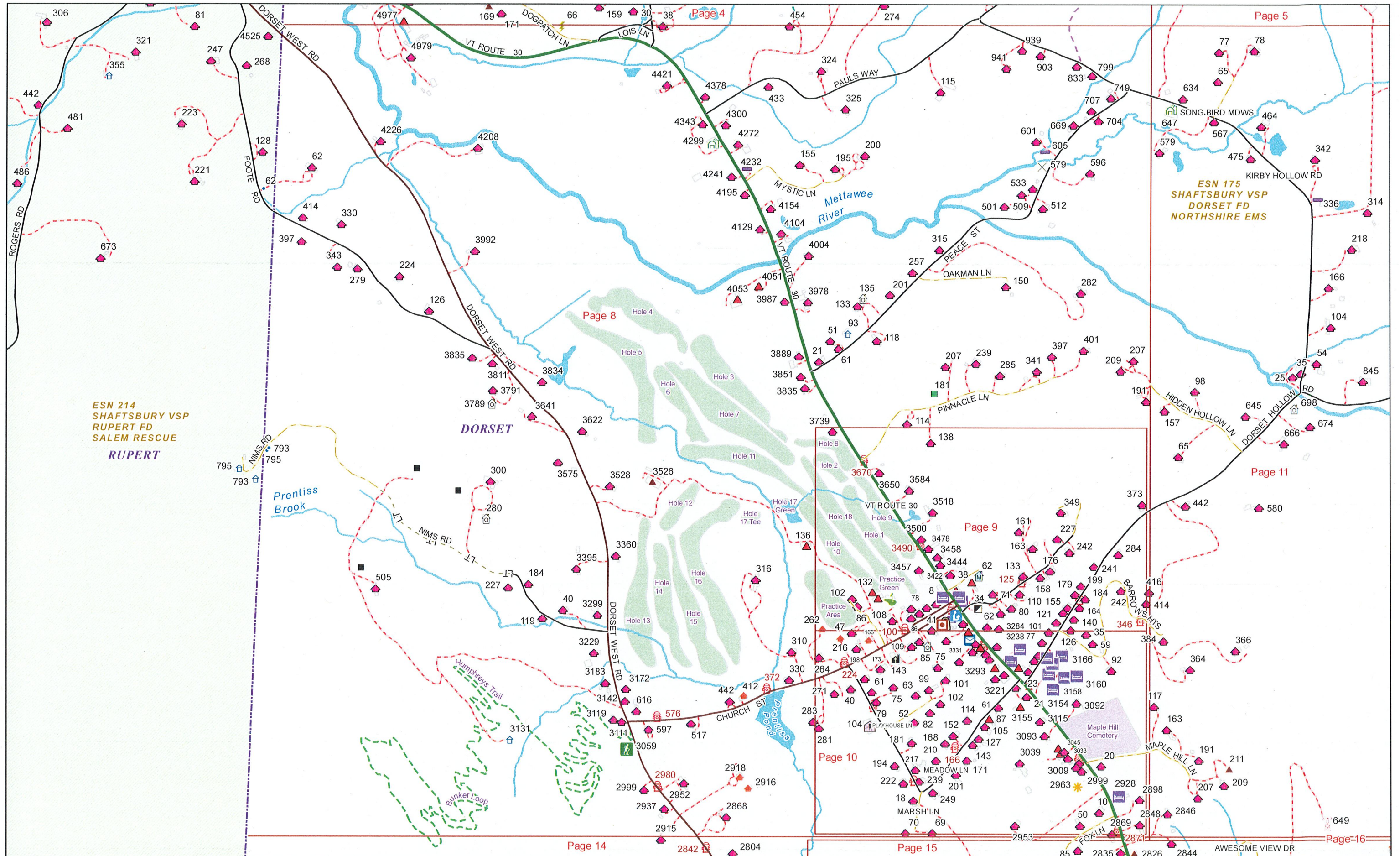
Page 6

Date: 5/6/2021

1 in = 798 feet







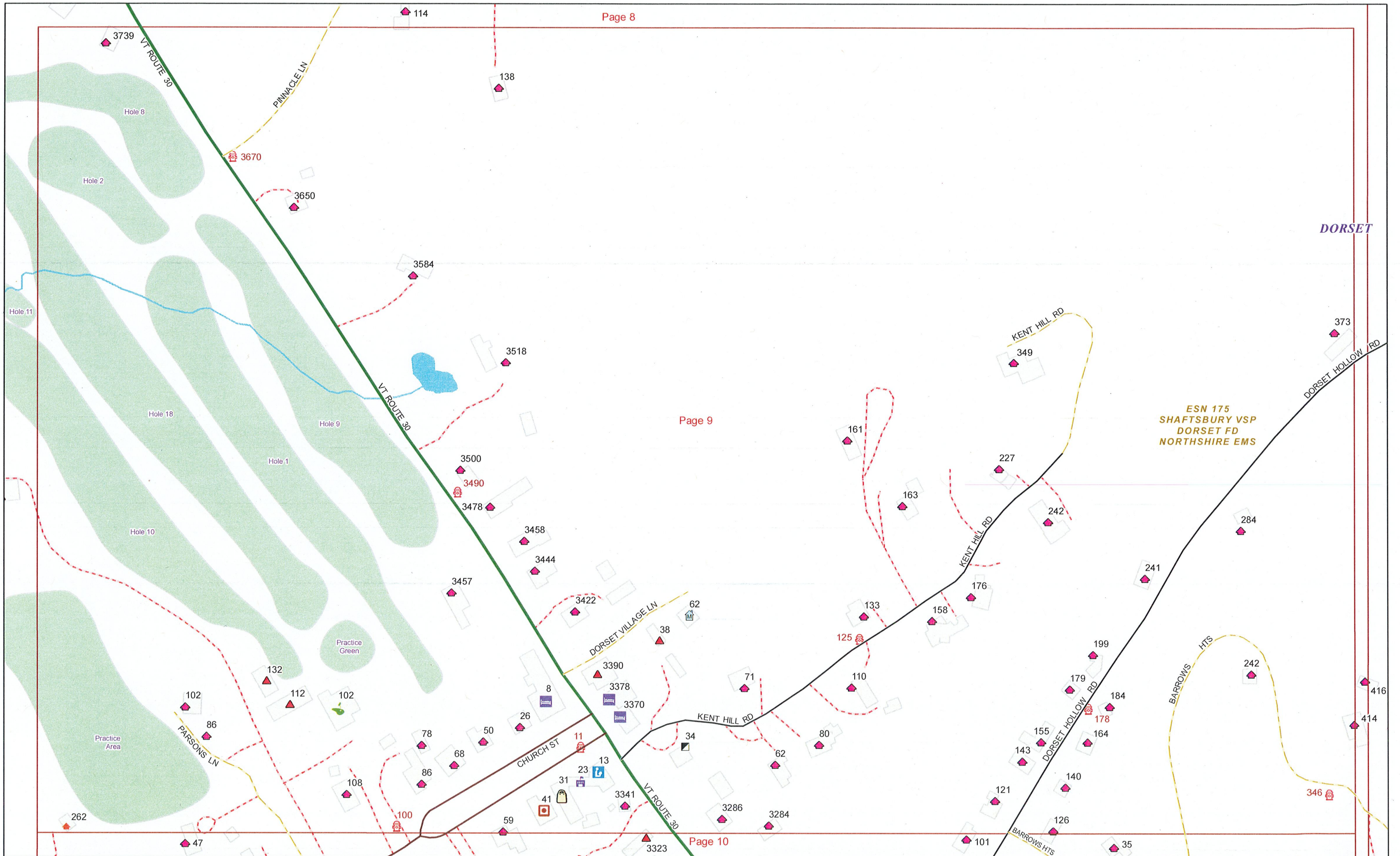
ESN 214
SHAFTSBURY VSP
RUPERT FD
SALEM RESCUE
RUPERT

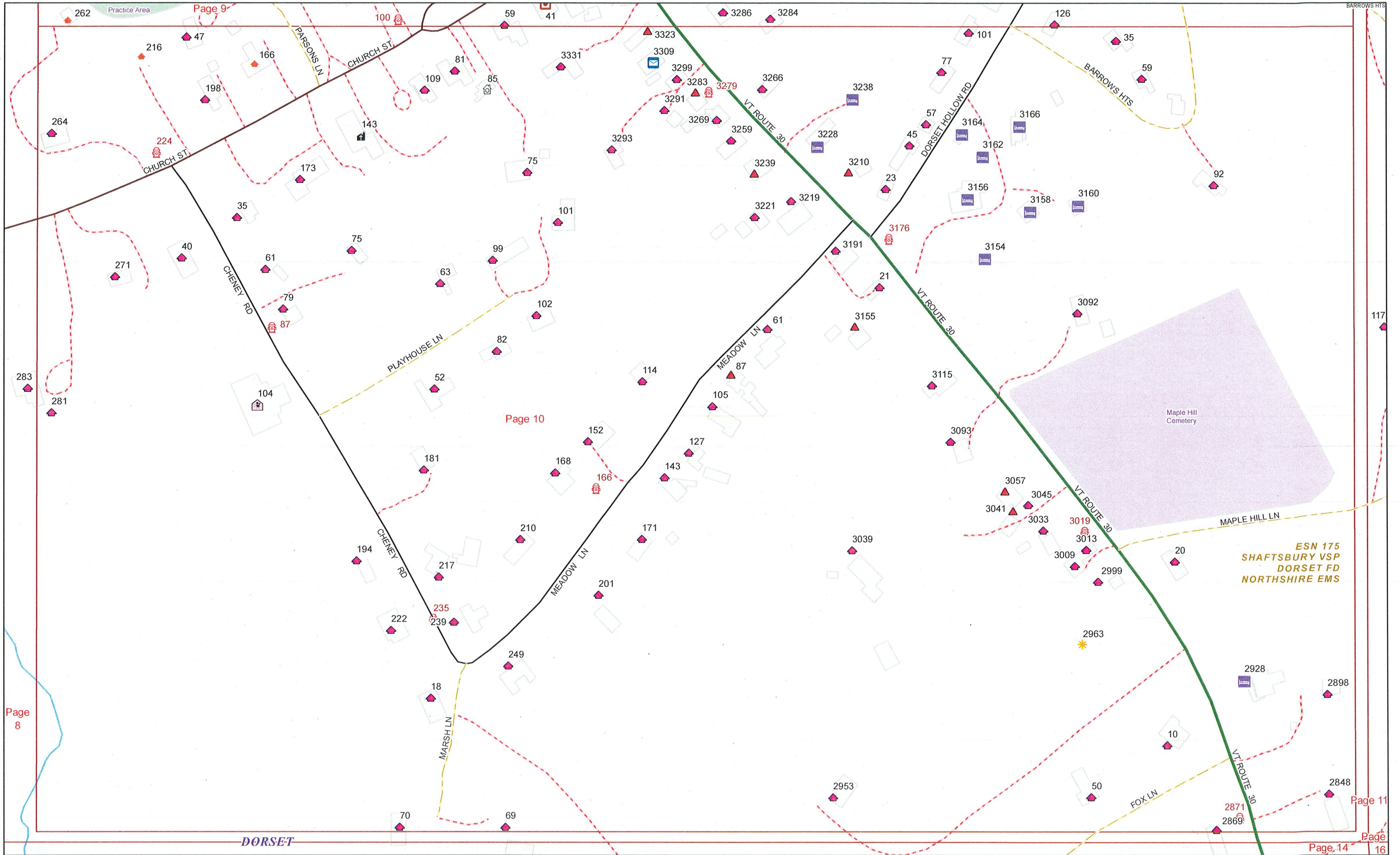
ESN 175
SHAFTSBURY VSP
DORSET FD
NORTHSHIRE EMS



DORSET

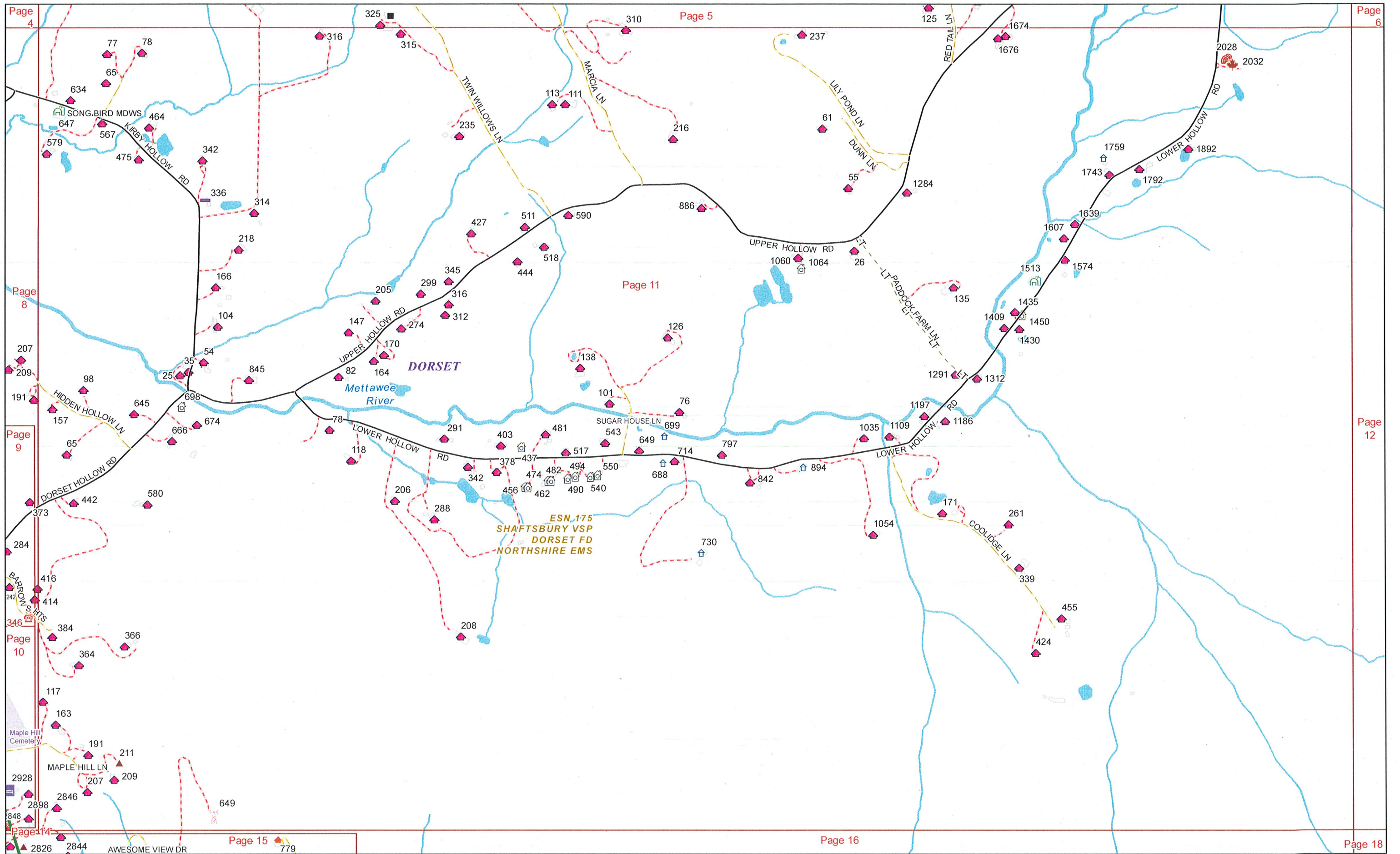
ESN 175
SHAFTSBURY VSP
DORSET FD
NORTHSHIRE EMS





**ESN 175
SHAFTSBURY VSP
DORSET FD
NORTHSHIRE EMS**





Page 5

Page 11

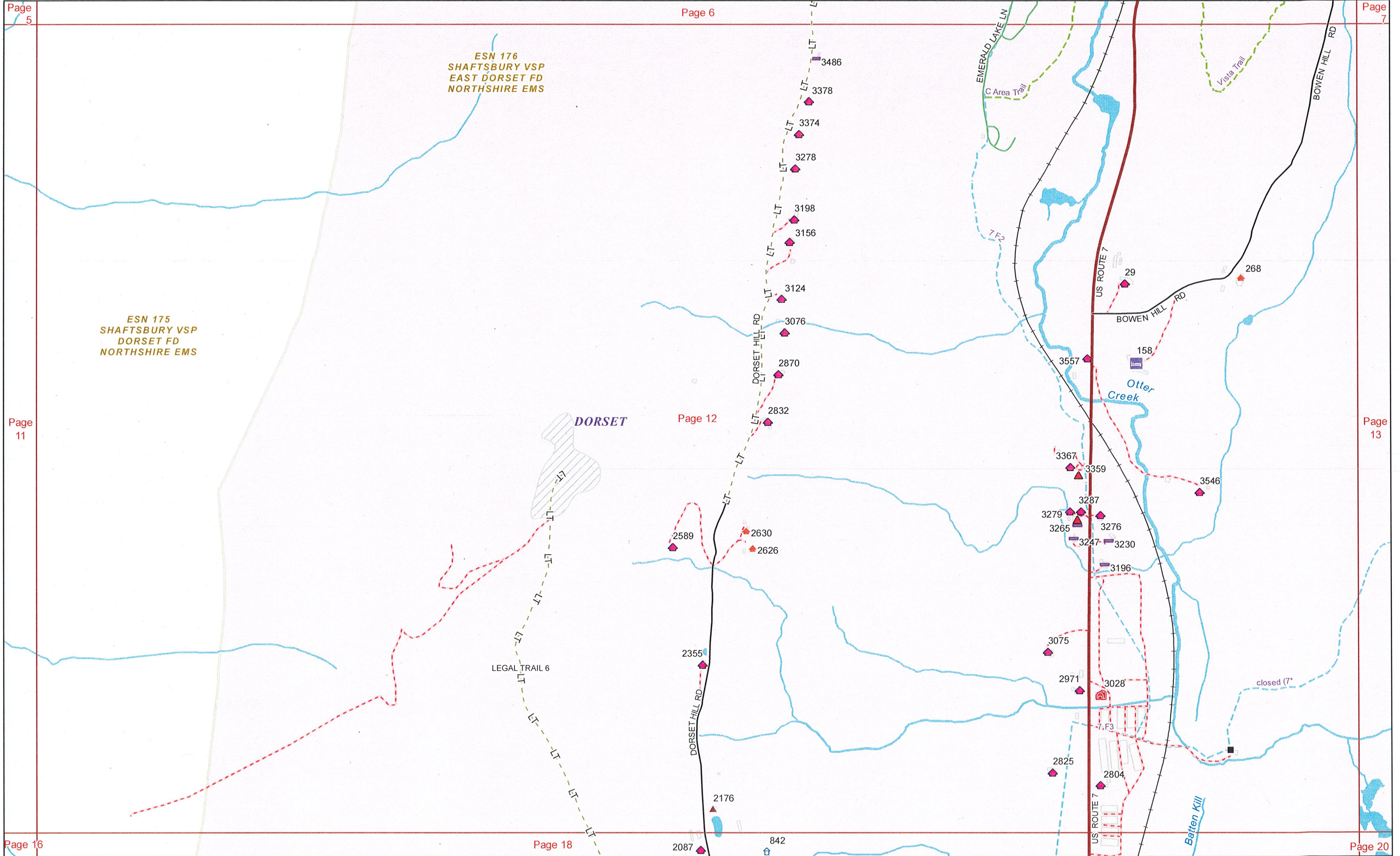
Page 16

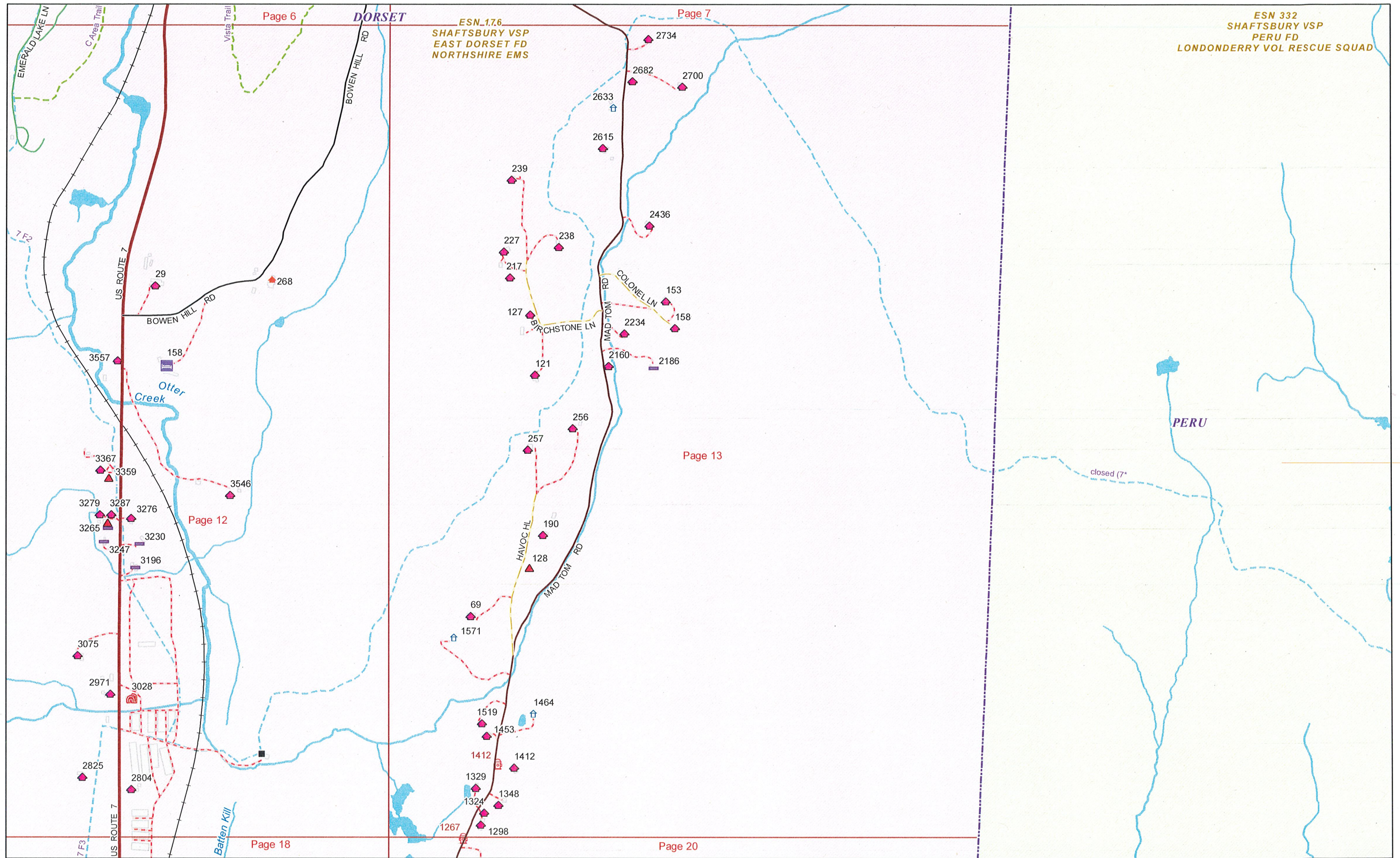


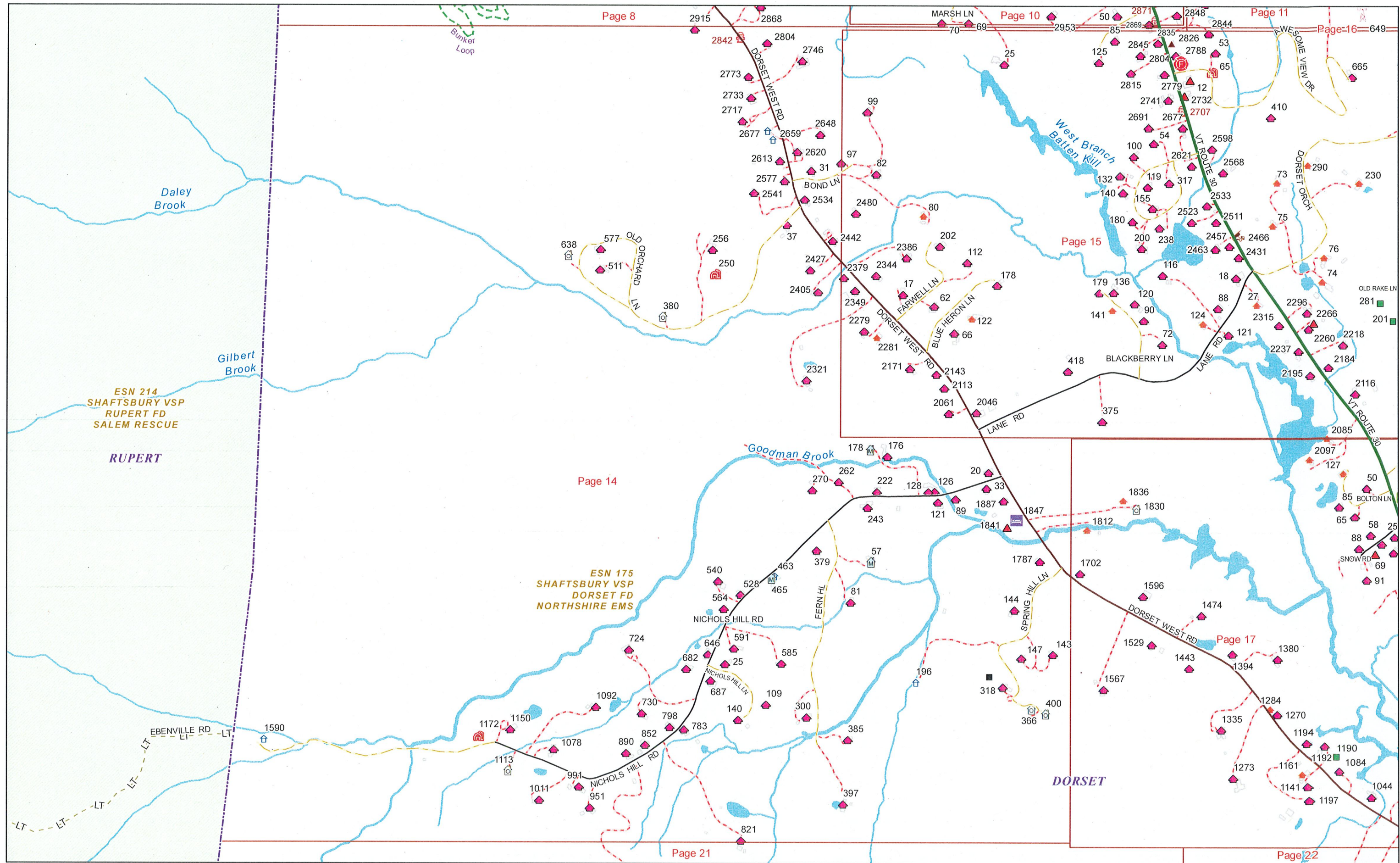
ESN 176
SHAFTSBURY VSP
EAST DORSET FD
NORTHSHIRE EMS

ESN 175
SHAFTSBURY VSP
DORSET FD
NORTHSHIRE EMS

DORSET







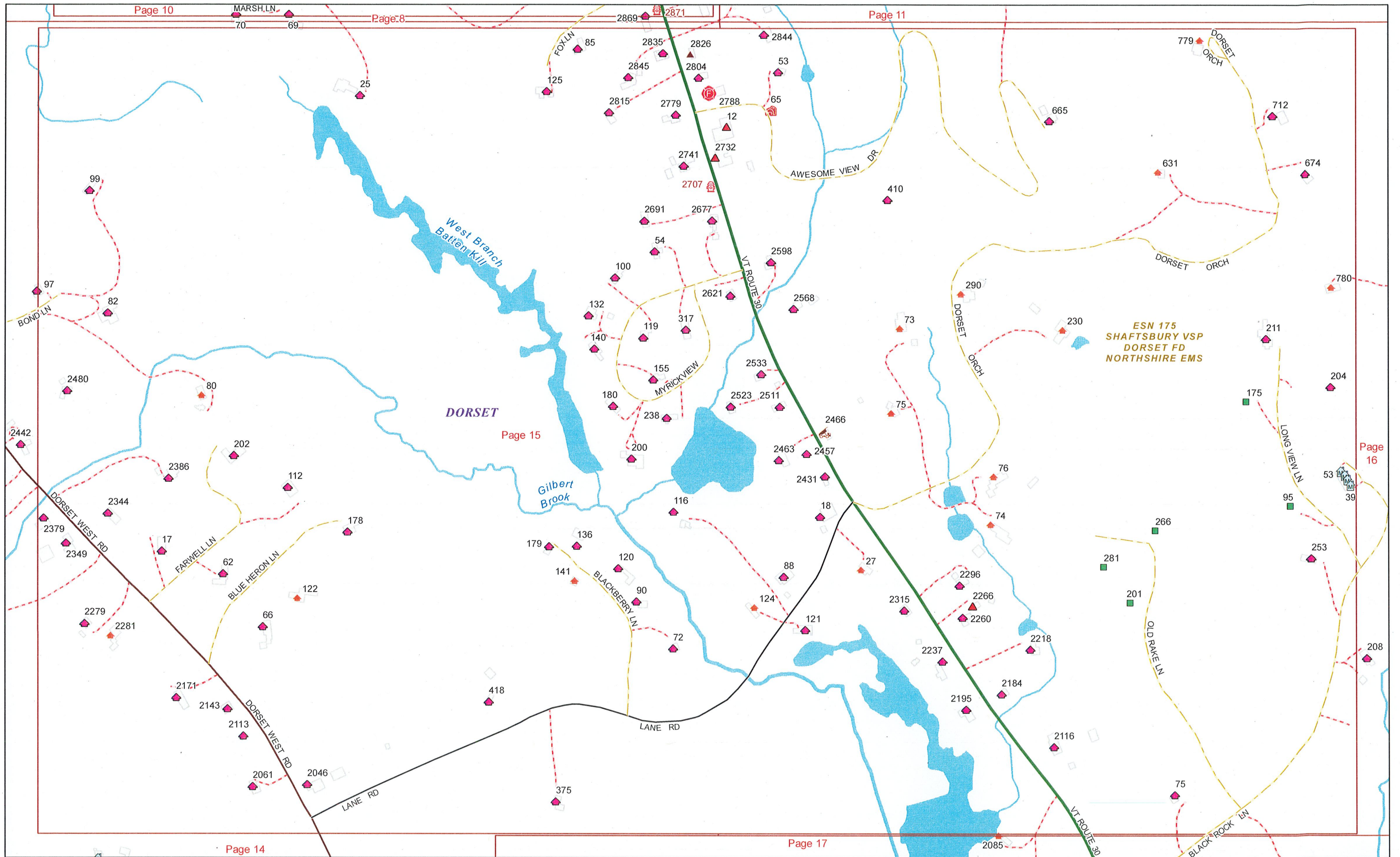
ESN 214
SHAFTSBURY VSP
RUPERT FD
SALEM RESCUE

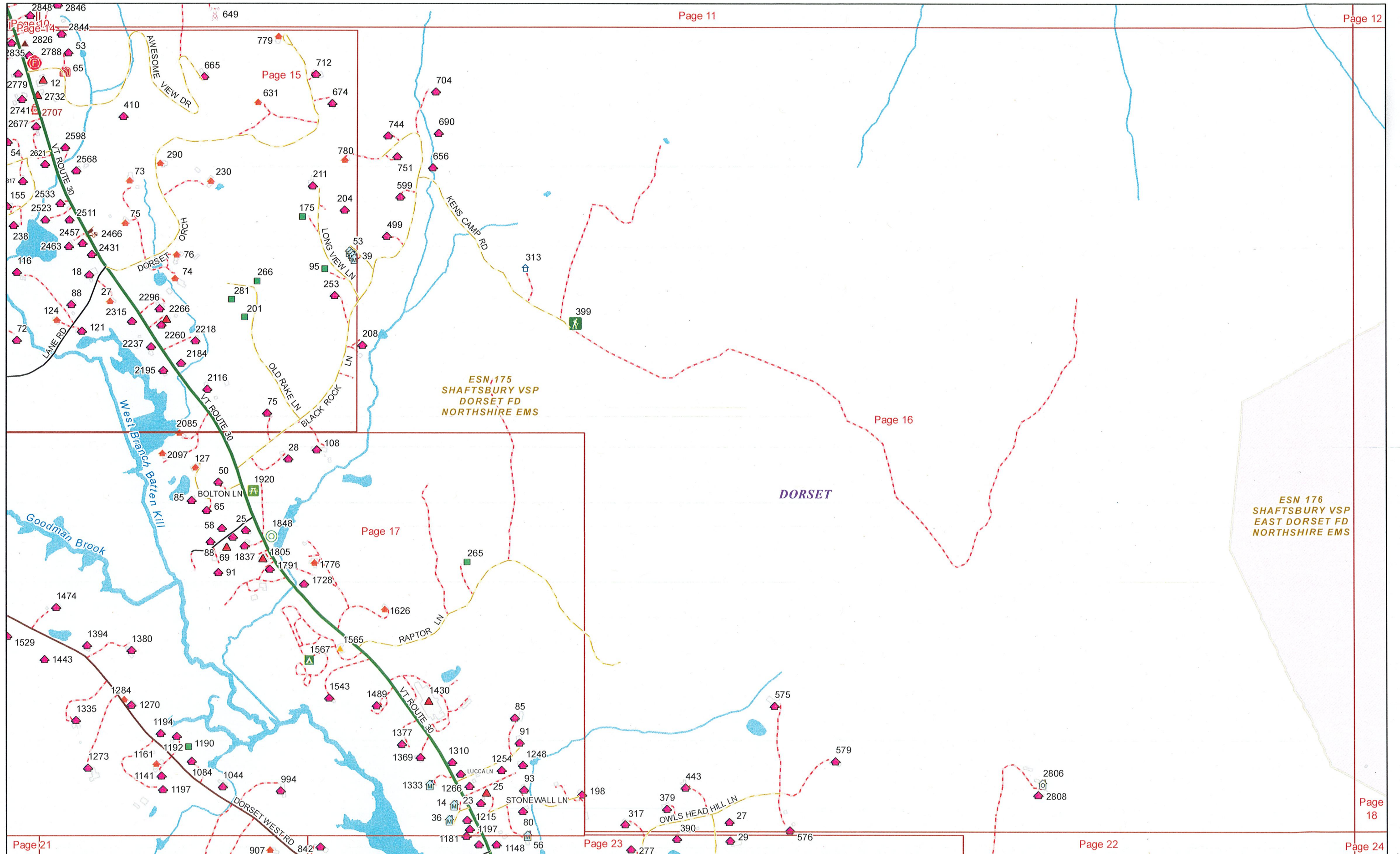
RUPERT

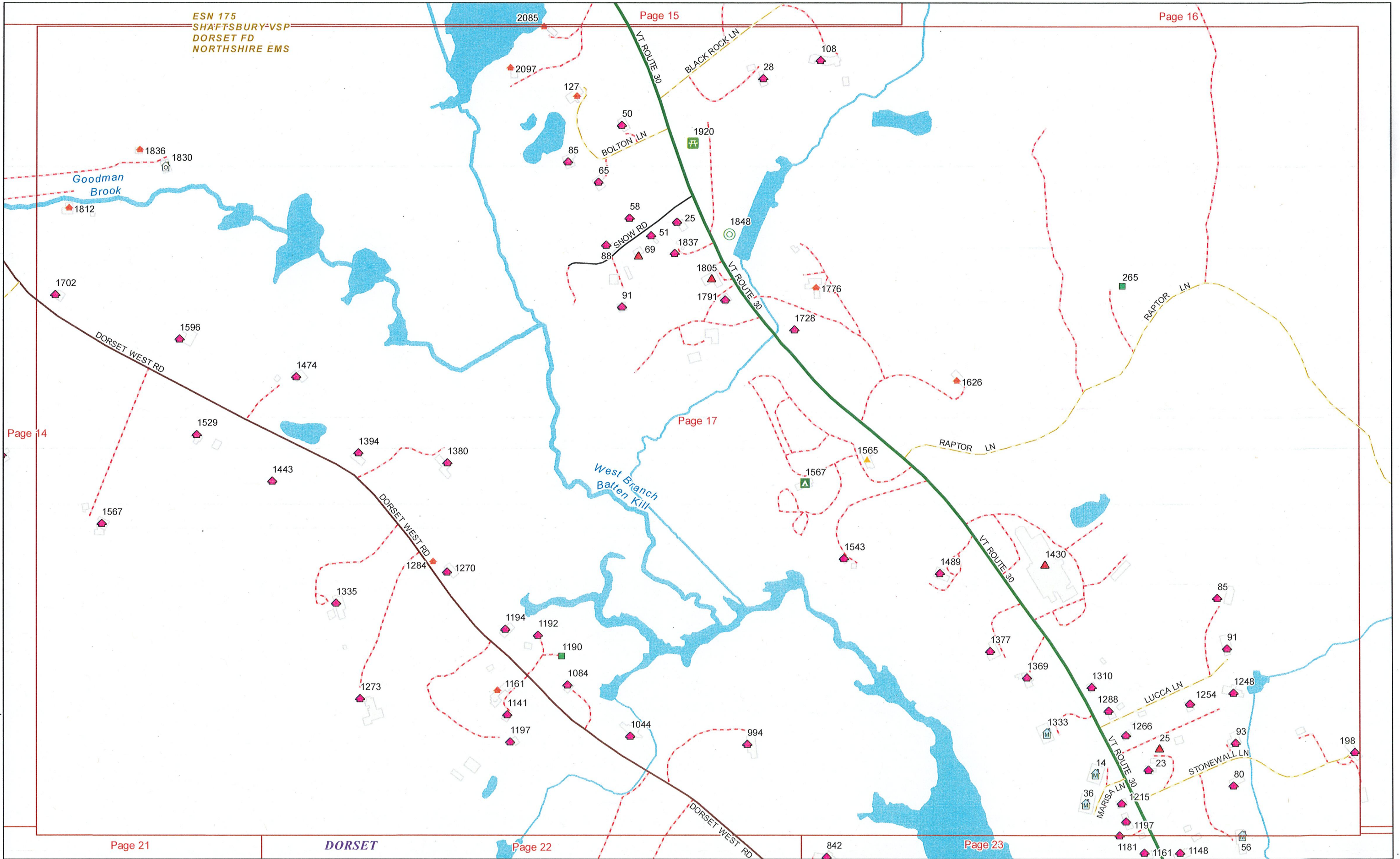
ESN 175
SHAFTSBURY VSP
DORSET FD
NORTHSHIRE EMS

DORSET





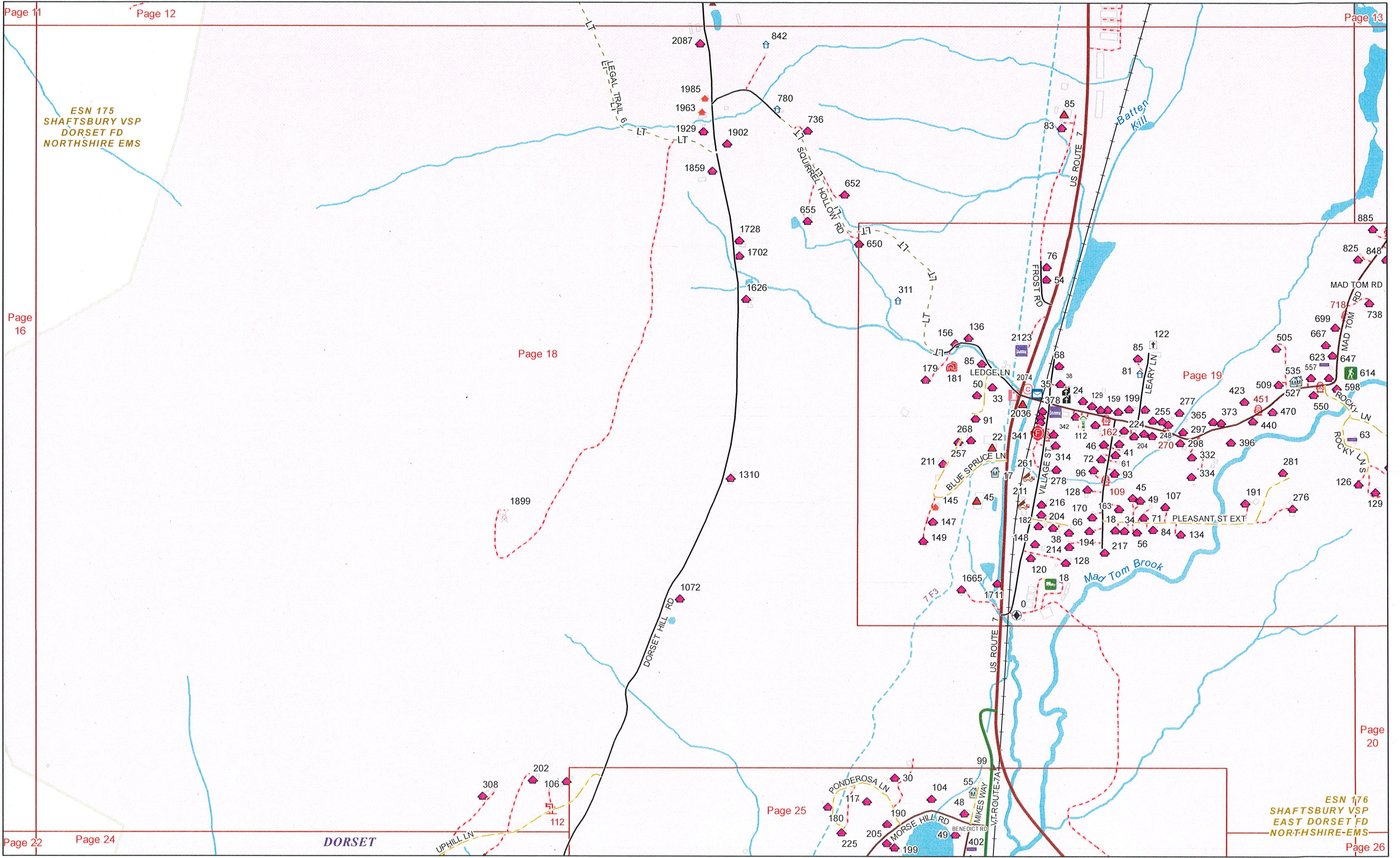


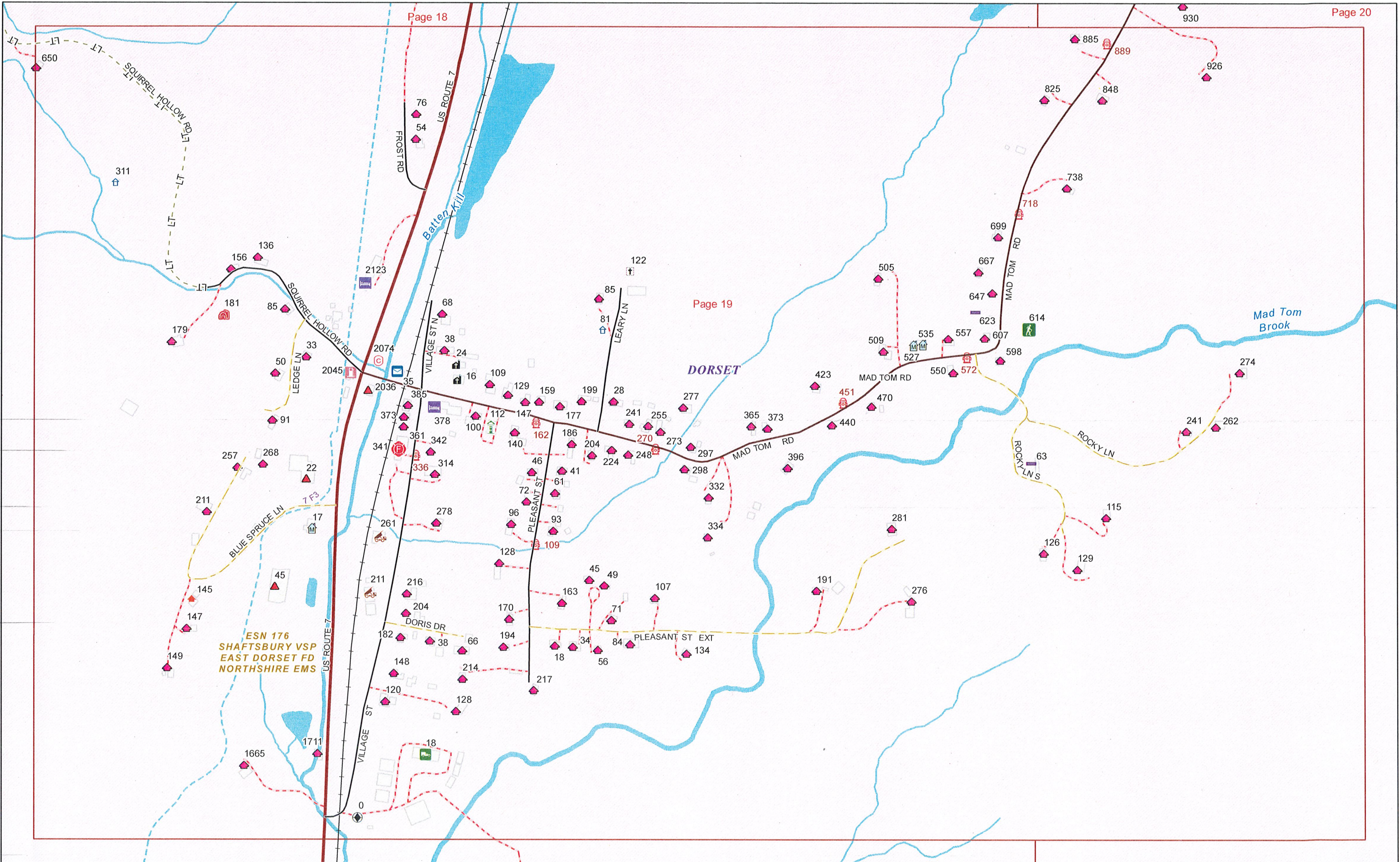


ESN 175
SHAFTSBURY VSP
DORSET FD
NORTHSHIRE EMS

DORSET

ESN 176
SHAFTSBURY VSP
EAST DORSET FD
NORTHSHIRE-EMS

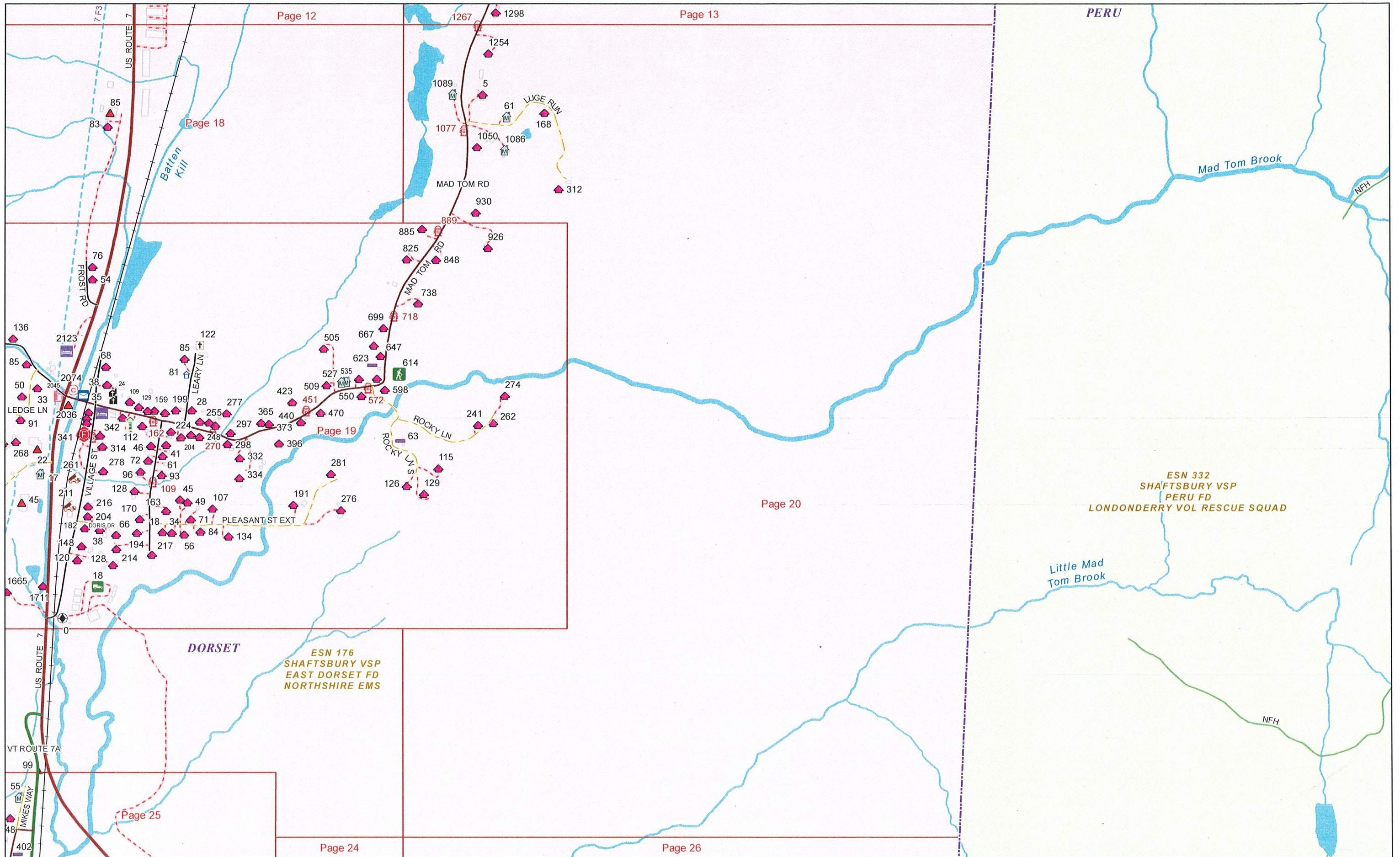




DORSET

ESN 176
SHAFTSBURY VSP
EAST DORSET FD
NORTHSHIRE EMS





Page 12

Page 13

PERU

Page 18

Page 19

Page 20

DORSET

ESN 176
SHAFTSBURY VSP
EAST DORSET FD
NORTHSHIRE EMS

ESN 332
SHAFTSBURY VSP
PERU FD
LONDONDERRY VOL RESCUE SQUAD

Page 24

Page 26

Page 25



DORSET

ESN 214
SHAFTSBURY VSP
RUPERT FD
SALEM RESCUE

Goodman
Brook

RUPERT

ESN 175
SHAFTSBURY VSP
DORSET FD
NORTHSHIRE EMS

ESN 135
MANCHESTER PD
MANCHESTER FD
NORTHSHIRE EMS

MANCHESTER

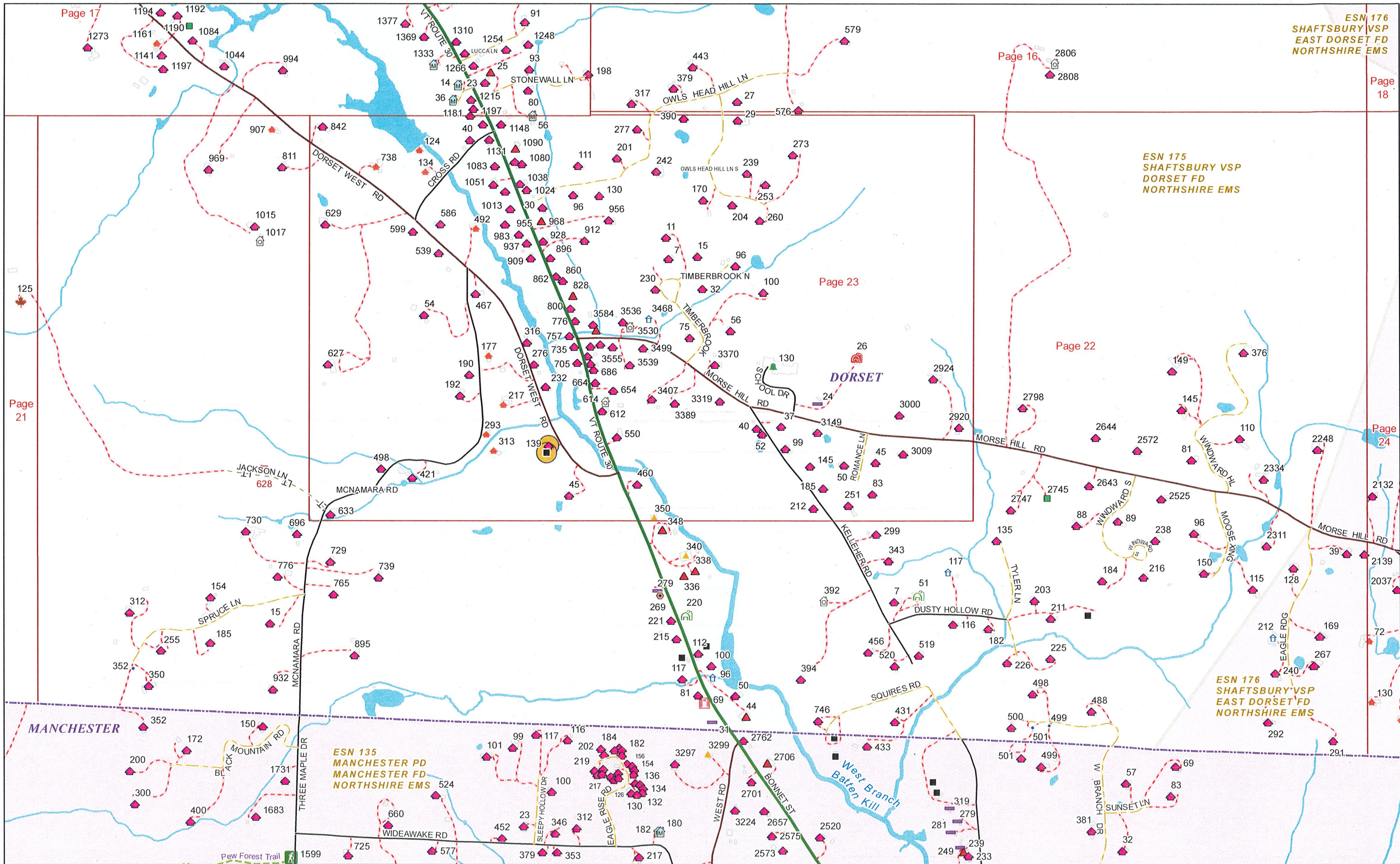
951

821

887

125





Page 17

ESN 176
SHAFTSBURY VSP
EAST DORSET FD
NORTHSHIRE EMS

Page 18

Page 16

ESN 175
SHAFTSBURY VSP
DORSET FD
NORTHSHIRE EMS

Page 23

Page 22

Page 21

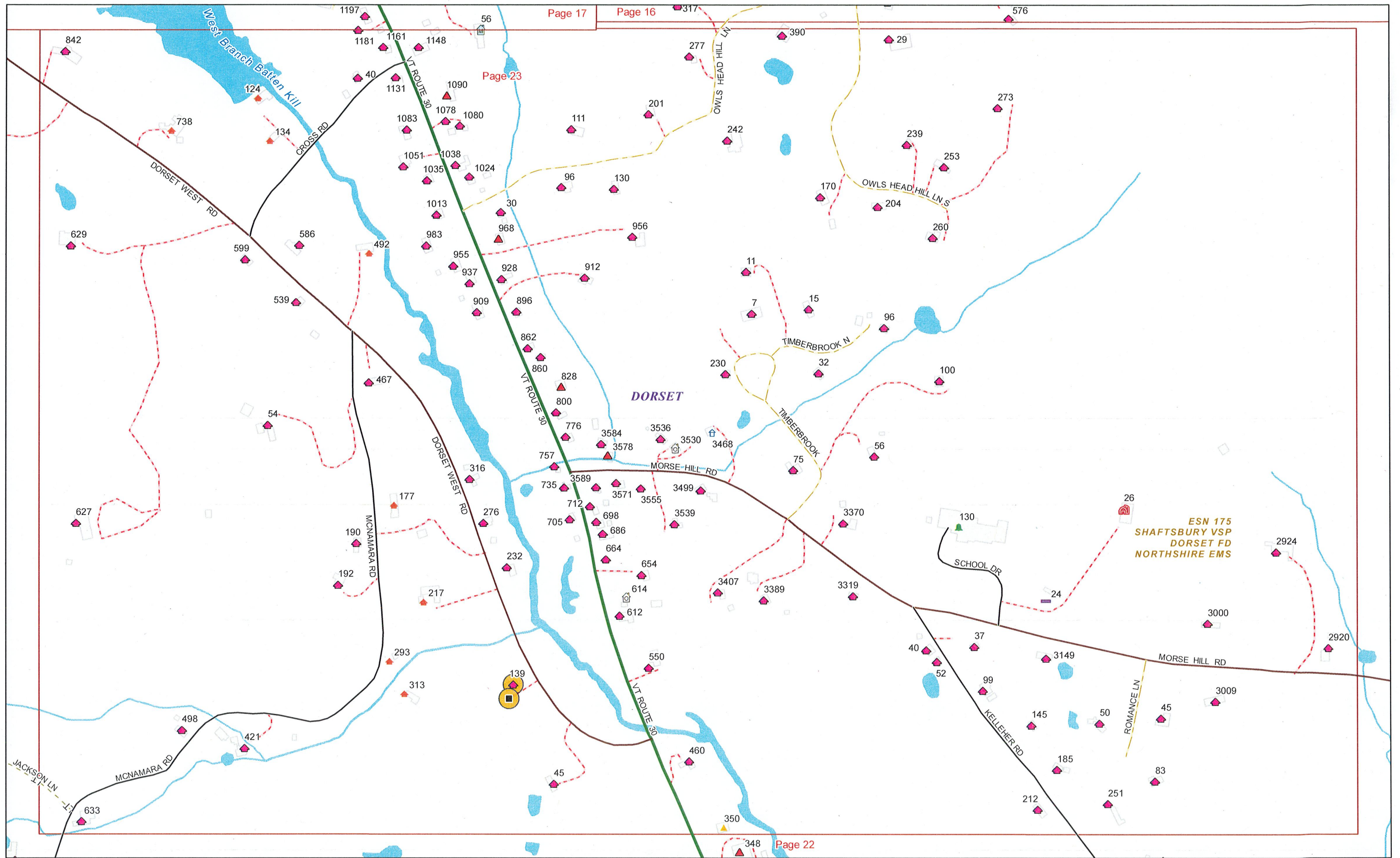
Page 24

MANCHESTER

ESN 135
MANCHESTER PD
MANCHESTER FD
NORTHSHIRE EMS

ESN 176
SHAFTSBURY VSP
EAST DORSET FD
NORTHSHIRE EMS





Page 17

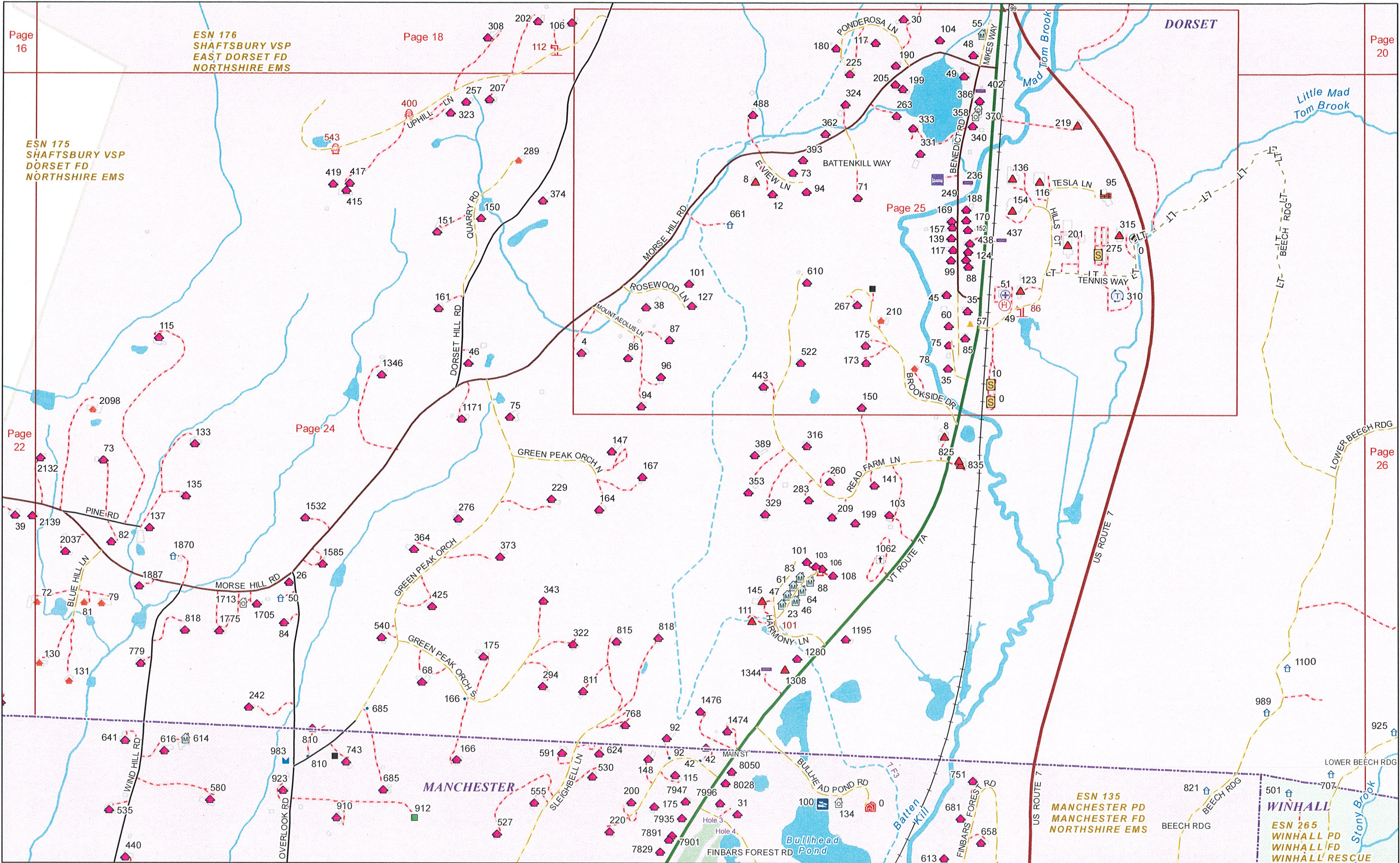
Page 16

Page 23

Page 22



ESN 175
SHAFTSBURY VSP
DORSET FD
NORTHSHIRE EMS



ESN 176
SHAFTSBURY VSP
EAST DORSET FD
NORTHSHIRE EMS

ESN 175
SHAFTSBURY VSP
DORSET FD
NORTHSHIRE EMS

DORSET

MANCHESTER

WINHALL

ESN 135
MANCHESTER PD
MANCHESTER FD
NORTHSHIRE EMS

ESN 265
WINHALL PD
WINHALL FD
WINHALL RESCUE



